


Veteran's Walk

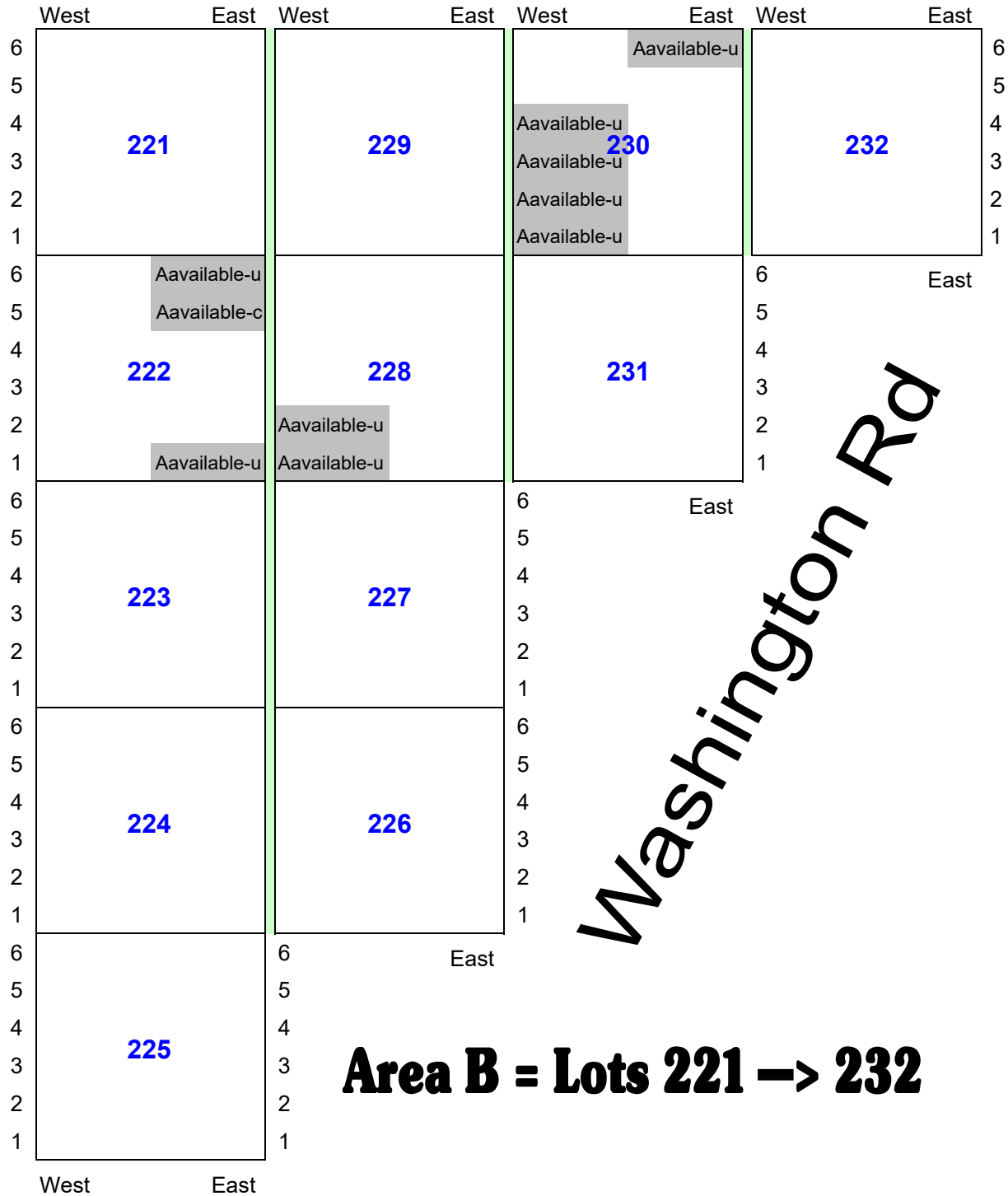


Area A= Lots 56 → 110

Lower South Road

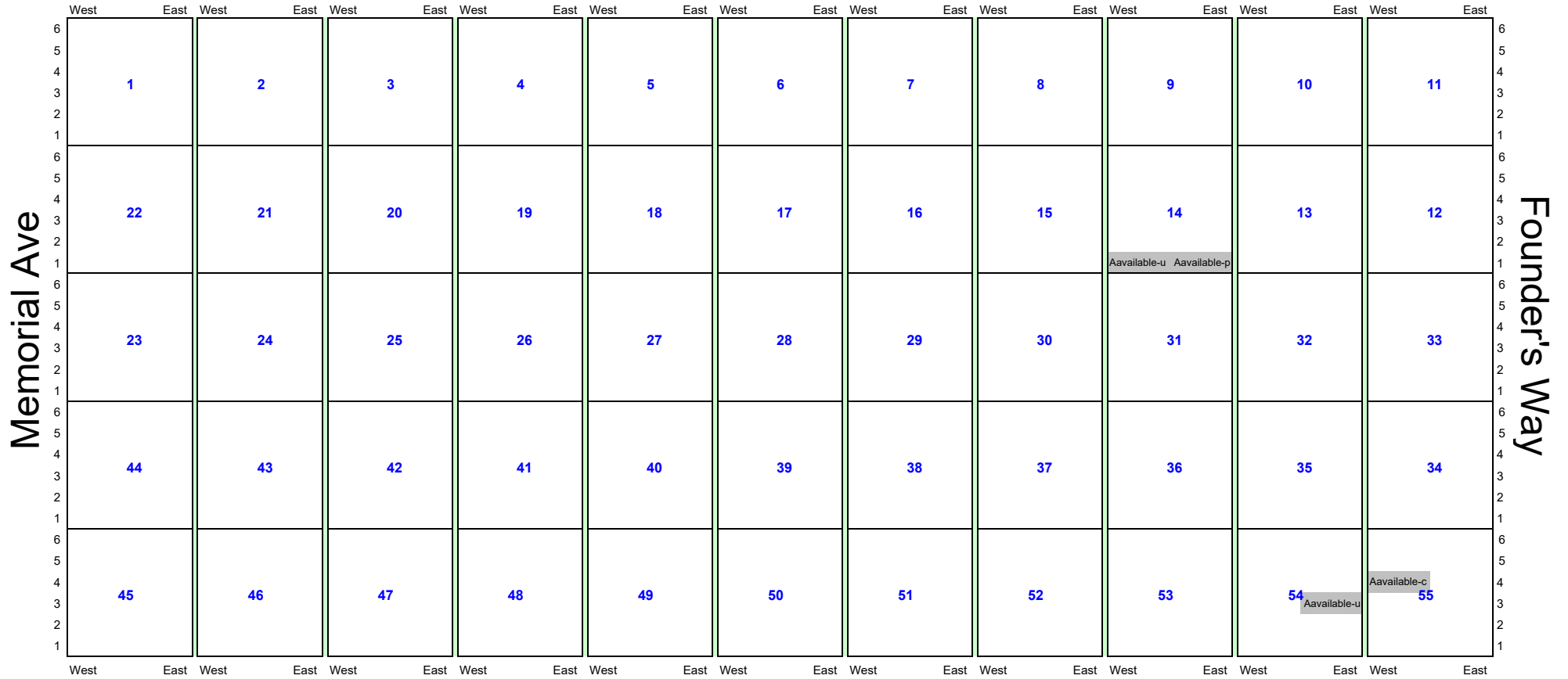
Veteran's Walk

Founder's Way



Area B = Lots 221 -> 232

Maple Ave



Area C = Lots 1 → 55

Veteran's Walk

Hilltop Road

| Founders Way | Hilltop Road | | | | | | | | | | | | | | | | Washington Road | | | |
|--------------|--------------|------|------|------|------|------|------|------|------|------|------|------|------|------|------|----------|-----------------|----------|------|---|
| | West | East | West | East | West | East | West | East | West | East | West | East | West | East | West | East | | | | |
| 6 | | | | | | | | | | | | | | | | | Unusable | Unusable | 6 | |
| 5 | | | | | | | | | | | | | | | | | Unusable | Unusable | 5 | |
| 4 | | | | | | | | | | | | | | | | | Unusable | Unusable | 4 | |
| 3 | 426 | 435 | 436 | 445 | 446 | 455 | 456 | 465 | 466 | 475 | 476 | 485 | 486 | 495 | 496 | Unusable | 498 | Unusable | 3 | |
| 2 | | | | | | | | | | | | | | | | | Unusable | Unusable | 2 | |
| 1 | | | | | | | | | | | | | | | | | Unusable | Unusable | 1 | |
| 6 | | | | | | | | | | | | | | | | | 6 | West | East | 6 |
| 5 | | | | | | | | | | | | | | | | | 5 | | | 5 |
| 4 | | | | | | | | | | | | | | | | | 4 | | | 4 |
| 3 | 427 | 434 | 437 | 444 | 447 | 454 | 457 | 464 | 467 | 474 | 477 | 484 | 487 | 494 | 497 | 493 | 498 | 3 | | |
| 2 | | | | | | | | | | | | | | | | | 2 | | | 2 |
| 1 | | | | | | | | | | | | | | | | | 1 | | | 1 |
| 6 | | | | | | | | | | | | | | | | | 6 | West | East | 6 |
| 5 | | | | | | | | | | | | | | | | | 5 | | | 5 |
| 4 | | | | | | | | | | | | | | | | | 4 | | | 4 |
| 3 | 428 | 433 | 438 | 443 | 448 | 453 | 458 | 463 | 468 | 473 | 478 | 483 | 488 | | | 483 | 498 | 3 | | |
| 2 | | | | | | | | | | | | | | | | | 2 | | | 2 |
| 1 | | | | | | | | | | | | | | | | | 1 | | | 1 |
| 6 | | | | | | | | | | | | | | | | | 6 | West | East | 6 |
| 5 | | | | | | | | | | | | | | | | | 5 | | | 5 |
| 4 | | | | | | | | | | | | | | | | | 4 | | | 4 |
| 3 | 429 | 432 | 439 | 442 | 449 | 452 | 459 | 462 | 469 | 472 | 479 | 482 | 489 | | | 482 | | 3 | | |
| 2 | | | | | | | | | | | | | | | | | 2 | | | 2 |
| 1 | | | | | | | | | | | | | | | | | 1 | | | 1 |
| 6 | | | | | | | | | | | | | | | | | 6 | West | East | 6 |
| 5 | | | | | | | | | | | | | | | | | 5 | | | 5 |
| 4 | | | | | | | | | | | | | | | | | 4 | | | 4 |
| 3 | 430 | 431 | 440 | 441 | 450 | 451 | 460 | 461 | 470 | | | | | | | 471 | 480 | 481 | 490 | 3 |
| 2 | | | | | | | | | | | | | | | | | 2 | | | 2 |
| 1 | | | | | | | | | | | | | | | | | 1 | | | 1 |
| 6 | | | | | | | | | | | | | | | | | 6 | West | East | 6 |
| 5 | | | | | | | | | | | | | | | | | 5 | | | 5 |
| 4 | | | | | | | | | | | | | | | | | 4 | | | 4 |
| 3 | 308 | 313 | 314 | 319 | 320 | 325 | 326 | 331 | 332 | 337 | | | | | | | | | | 3 |
| 2 | | | | | | | | | | | | | | | | | 2 | | | 2 |
| 1 | | | | | | | | | | | | | | | | | 1 | | | 1 |
| 6 | | | | | | | | | | | | | | | | | 6 | West | East | 6 |
| 5 | | | | | | | | | | | | | | | | | 5 | | | 5 |
| 4 | | | | | | | | | | | | | | | | | 4 | | | 4 |
| 3 | 309 | 312 | 315 | 318 | 321 | 324 | 327 | 330 | 333 | | | | | | | 336 | | | | 3 |
| 2 | | | | | | | | | | | | | | | | | 2 | | | 2 |
| 1 | | | | | | | | | | | | | | | | | 1 | | | 1 |
| 6 | | | | | | | | | | | | | | | | | 6 | West | East | 6 |
| 5 | | | | | | | | | | | | | | | | | 5 | | | 5 |
| 4 | | | | | | | | | | | | | | | | | 4 | | | 4 |
| 3 | 310 | 311 | 316 | 317 | 322 | 323 | 328 | 329 | 334 | | | | | | | 335 | | | | 3 |
| 2 | | | | | | | | | | | | | | | | | 2 | | | 2 |
| 1 | | | | | | | | | | | | | | | | | 1 | | | 1 |
| 6 | | | | | | | | | | | | | | | | | 6 | West | East | 6 |
| 5 | | | | | | | | | | | | | | | | | 5 | | | 5 |
| 4 | | | | | | | | | | | | | | | | | 4 | | | 4 |
| 3 | | | | | | | | | | | | | | | | | 3 | | | 3 |
| 2 | | | | | | | | | | | | | | | | | 2 | | | 2 |
| 1 | | | | | | | | | | | | | | | | | 1 | | | 1 |
| 6 | | | | | | | | | | | | | | | | | 6 | West | East | 6 |
| 5 | | | | | | | | | | | | | | | | | 5 | | | 5 |
| 4 | | | | | | | | | | | | | | | | | 4 | | | 4 |
| 3 | | | | | | | | | | | | | | | | | 3 | | | 3 |
| 2 | | | | | | | | | | | | | | | | | 2 | | | 2 |
| 1 | | | | | | | | | | | | | | | | | 1 | | | 1 |
| 6 | | | | | | | | | | | | | | | | | 6 | West | East | 6 |
| 5 | | | | | | | | | | | | | | | | | 5 | | | 5 |
| 4 | | | | | | | | | | | | | | | | | 4 | | | 4 |
| 3 | | | | | | | | | | | | | | | | | 3 | | | 3 |
| 2 | | | | | | | | | | | | | | | | | 2 | | | 2 |
| 1 | | | | | | | | | | | | | | | | | 1 | | | 1 |

Area F = Lots 308 -> 337 & 426 -> 500

Area G = Lots 517 → 536, 572 → 591, 628 → 637

WOODS

| | | | | | | | | | | | | | | | | | | | | | | |
|---|------|------|------|------|------|------|------|------|------|------|------|------|------|------|------|------|------|------|------|------|------|------|
| | West | East | West | East | West | East | West | East | West | East | West | East | West | East | West | East | West | East | West | East | West | East |
| 6 | | | | | | | | | | | | | | | | | | | | | | |
| 5 | | | | | | | | | | | | | | | | | | | | | | |
| 4 | | | | | | | | | | | | | | | | | | | | | | |
| 3 | | | | | | | | | | | | | | | | | | | | | | |
| 2 | | | | | | | | | | | | | | | | | | | | | | |
| 1 | | | | | | | | | | | | | | | | | | | | | | |
| 6 | | | | | | | | | | | | | | | | | | | | | | |
| 5 | | | | | | | | | | | | | | | | | | | | | | |
| 4 | | | | | | | | | | | | | | | | | | | | | | |
| 3 | | | | | | | | | | | | | | | | | | | | | | |
| 2 | | | | | | | | | | | | | | | | | | | | | | |
| 1 | | | | | | | | | | | | | | | | | | | | | | |
| 6 | | | | | | | | | | | | | | | | | | | | | | |
| 5 | | | | | | | | | | | | | | | | | | | | | | |
| 4 | | | | | | | | | | | | | | | | | | | | | | |
| 3 | | | | | | | | | | | | | | | | | | | | | | |
| 2 | | | | | | | | | | | | | | | | | | | | | | |
| 1 | | | | | | | | | | | | | | | | | | | | | | |
| 6 | | | | | | | | | | | | | | | | | | | | | | |
| 5 | | | | | | | | | | | | | | | | | | | | | | |
| 4 | | | | | | | | | | | | | | | | | | | | | | |
| 3 | | | | | | | | | | | | | | | | | | | | | | |
| 2 | | | | | | | | | | | | | | | | | | | | | | |
| 1 | | | | | | | | | | | | | | | | | | | | | | |
| | West | East | West | East | West | East | West | East | West | East | West | East | West | East | West | East | West | East | West | East | West | East |

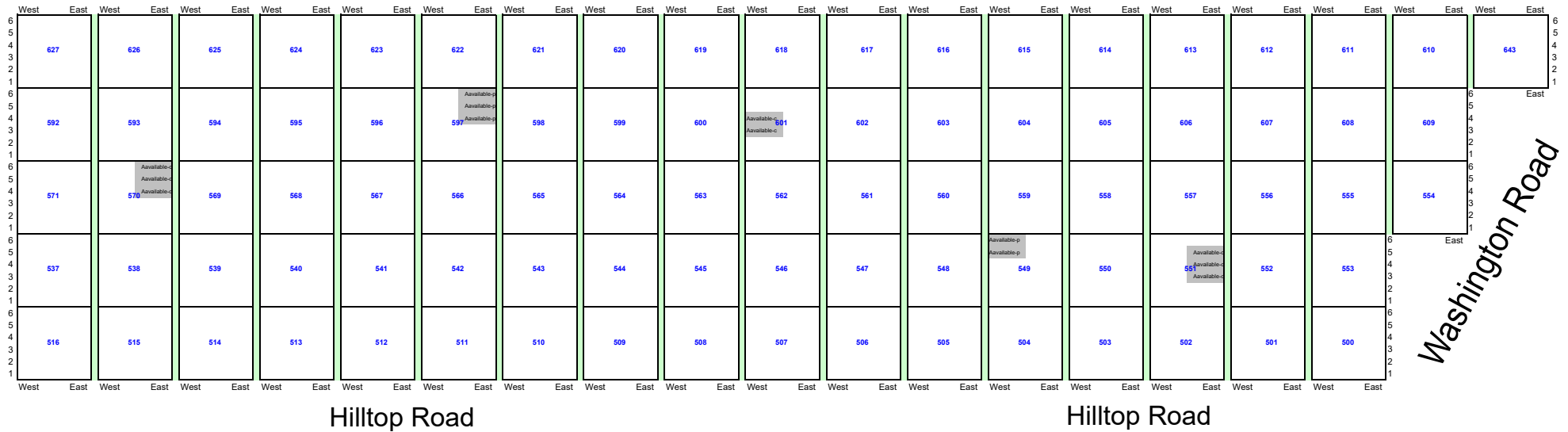
Hilltop Road

Section D
↓

Section H
→

**Area H left = Lots 508 → 516, 537 → 545,
563 → 571, 592 → 600, 619 → 627**

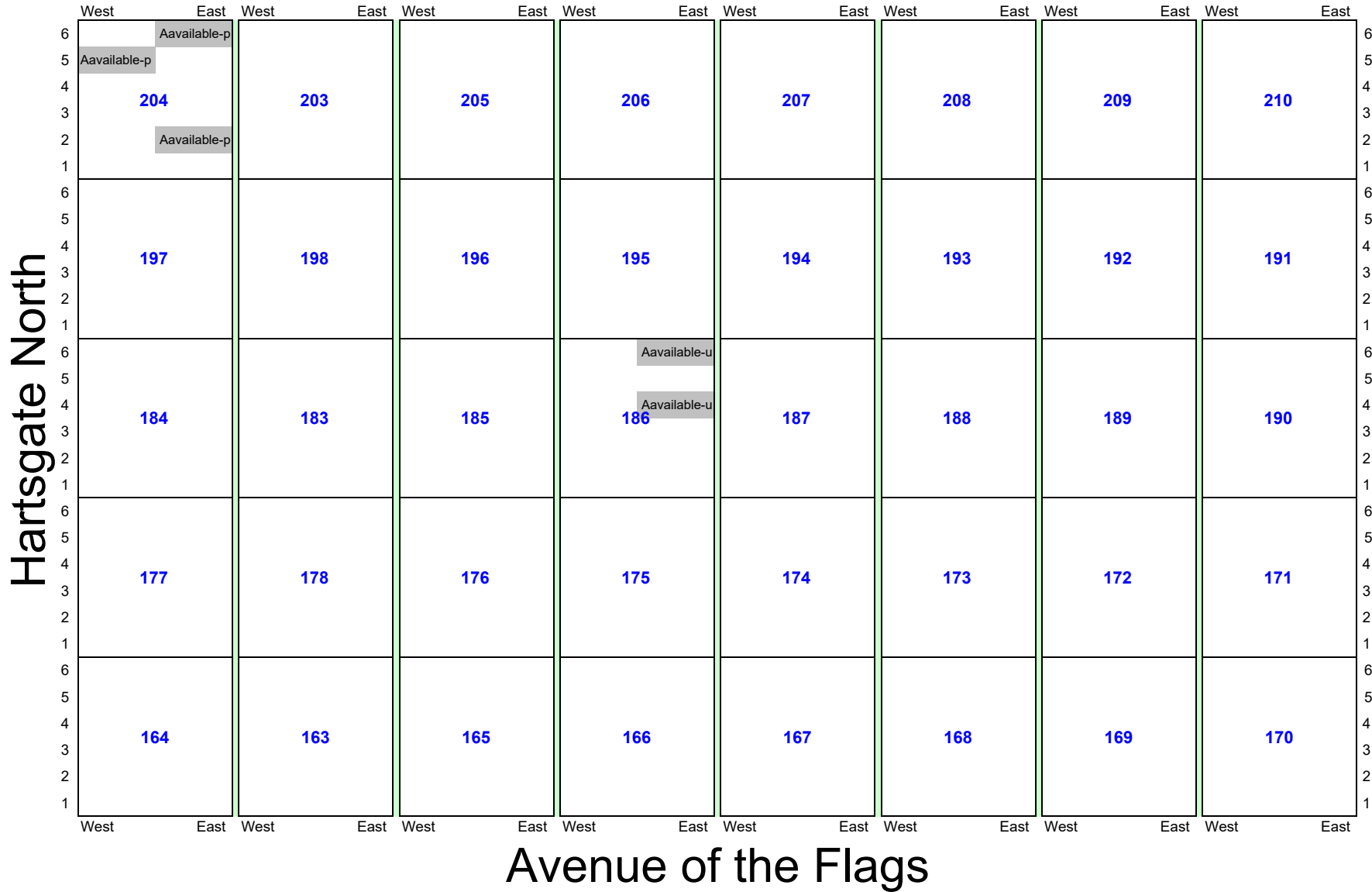
**Area H right = Lots 500 → 507, 546 → 562,
601 → 618 & 643**



Area I = Lots 233 → 268



Maple Avenue




**Area J =
Lots
163 → 178,
183 → 198,
204 → 210**

Memorial Avenue

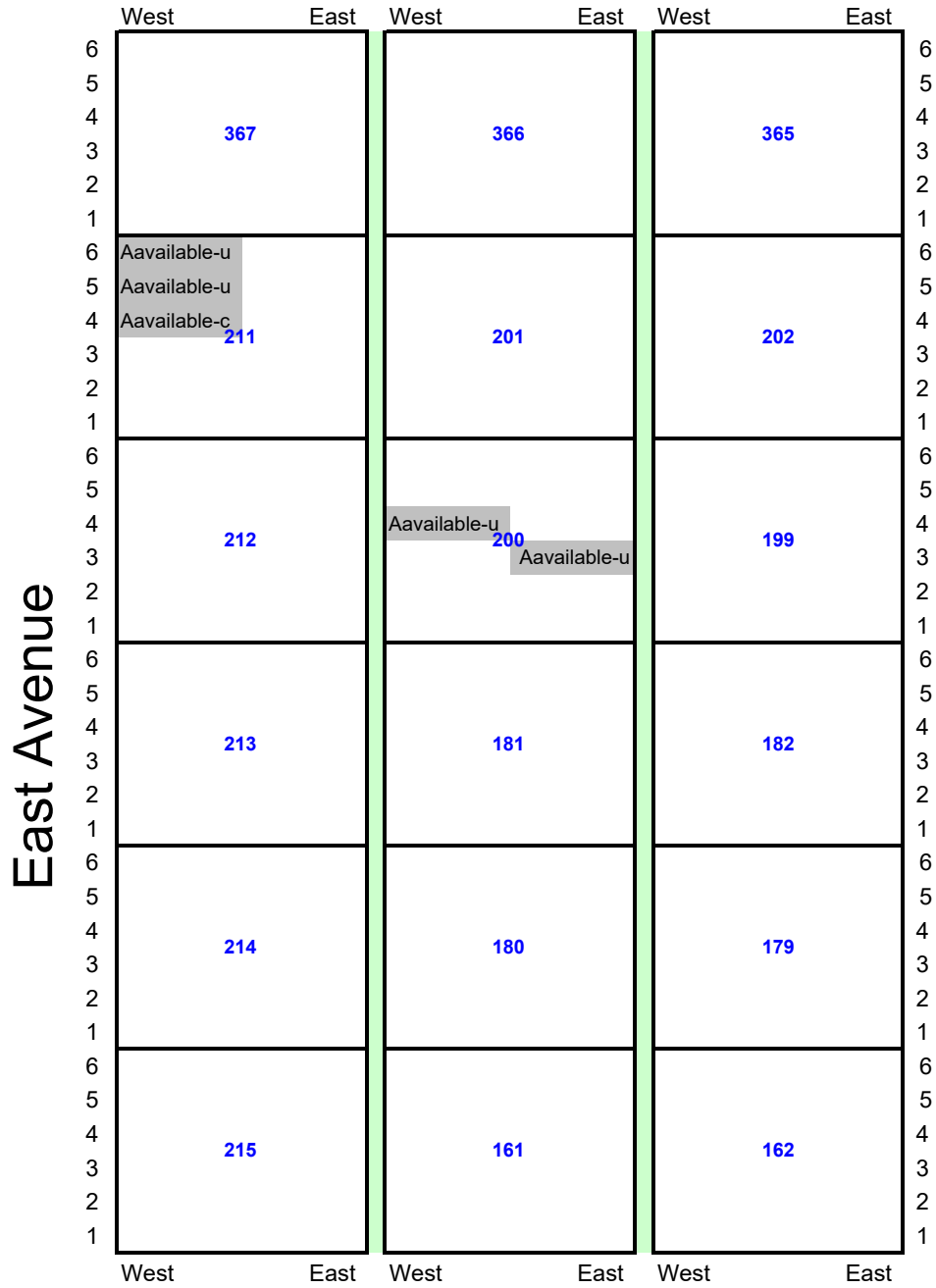
Area K = Lots 111-117, 123-138, 143-158

Avenue of the Flags

(East Avenue)

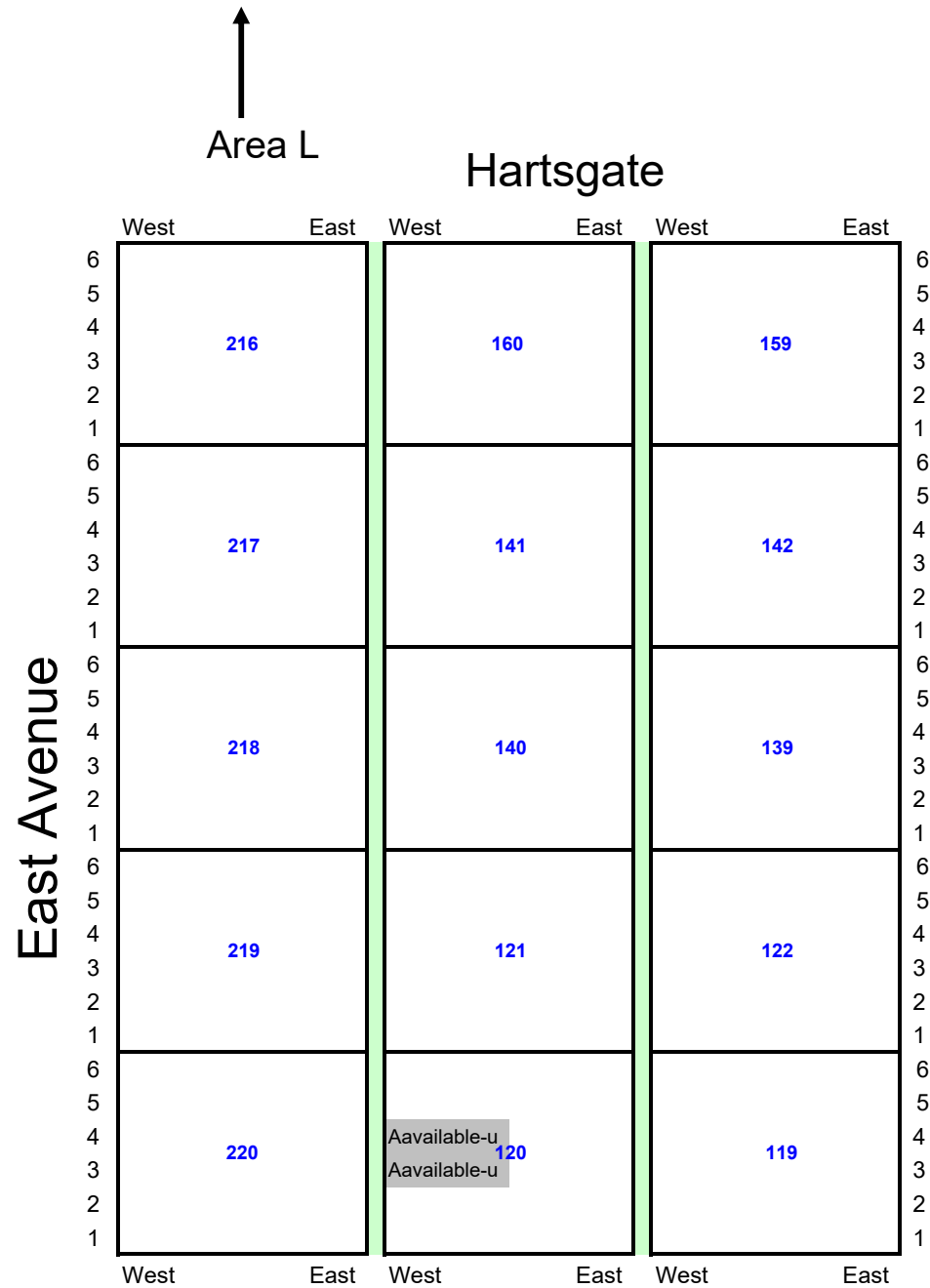


Lower South Road



Area L = Lots 161, 162, 179-182, 199-202, 211-215, 365-367

Area M
↓



Area M = Lots 119-122, 139-142, 159-160, 216-220
10/1/2017

Lots A, B & C
↓