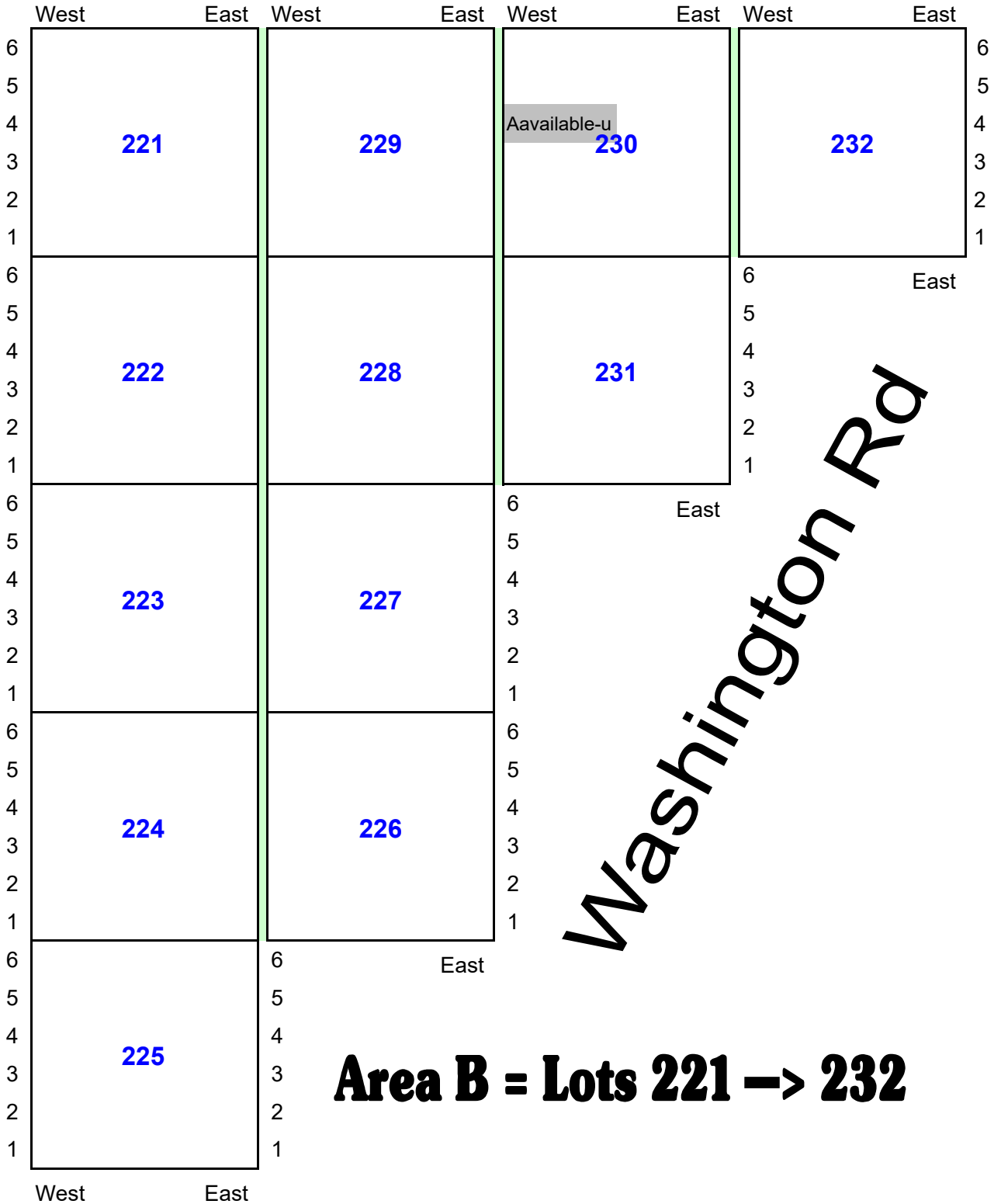


Veteran's Walk

Founder's Way



Area B = Lots 221 → 232

Area G = Lots 517 → 536, 572 → 591, 628 → 637

WOODS

	West	East	West	East	West	East	West	East	West	East	West	East	West	East	West	East	West	East	West	East	West	East
6																						
5																						
4																						
3	637		636		635		634		633		632		631		630		629		628		642	
2																						
1																						
6																						
5																						
4	582		583		584		585		586		587		588		589		590		591		641	
3																						
2																						
1																						
6																						
5																						
4	581		580		579		578		577		576		575		574		573		572		640	
3																						
2																						
1																						
6																						
5																						
4	527		528		529		530		531		532		533		534		535		536		639	
3																						
2																						
1																						
6																						
5																						
4	526		525		524		523		522		521		520		519		518		517		638	
3																						
2																						
1																						
	West	East	West	East	West	East	West	East	West	East	West	East	West	East	West	East	West	East	West	East	West	East

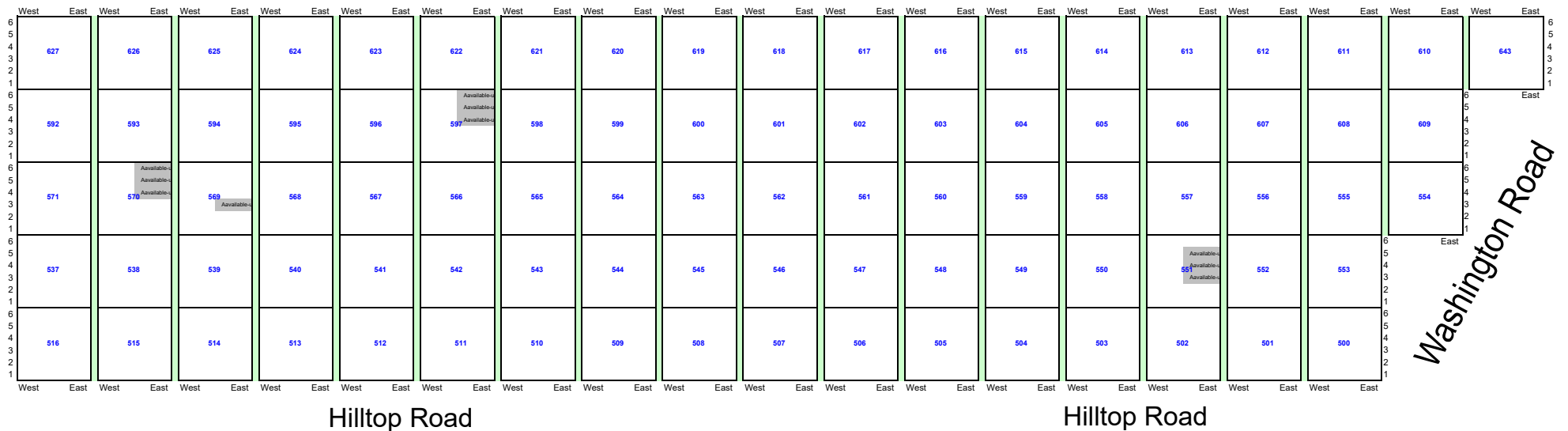
Hilltop Road

Section D
↓

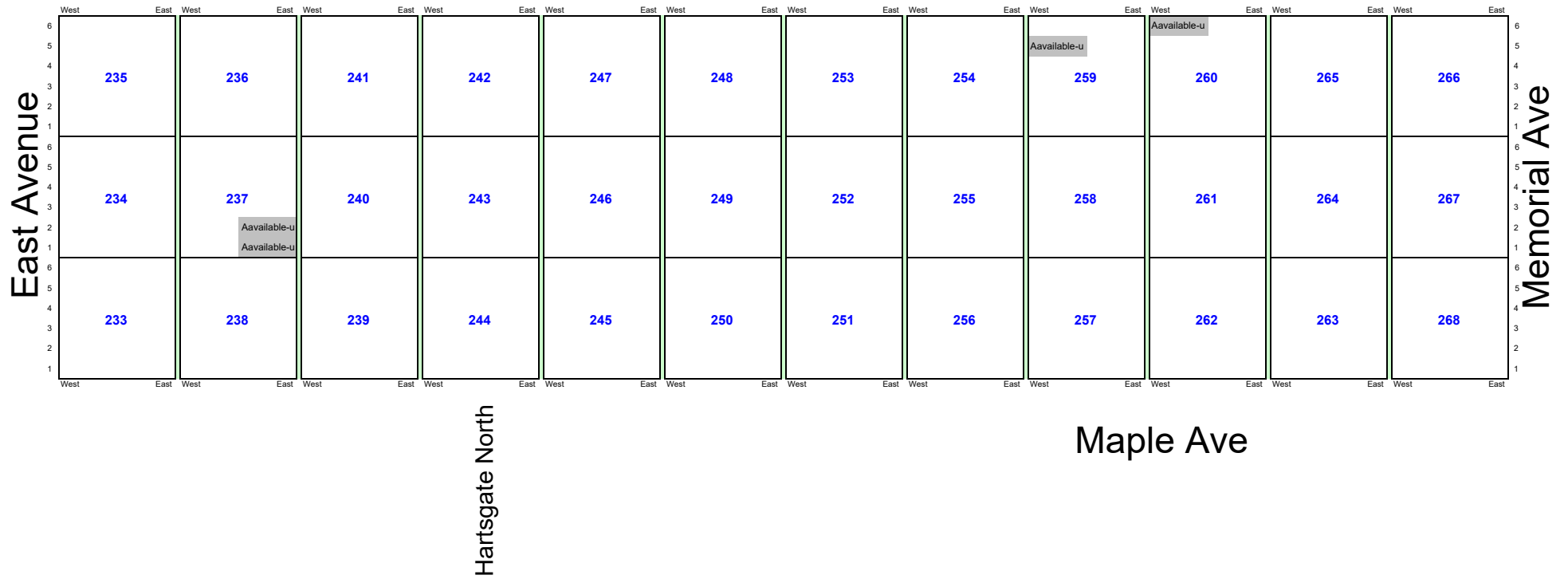
Section H
→

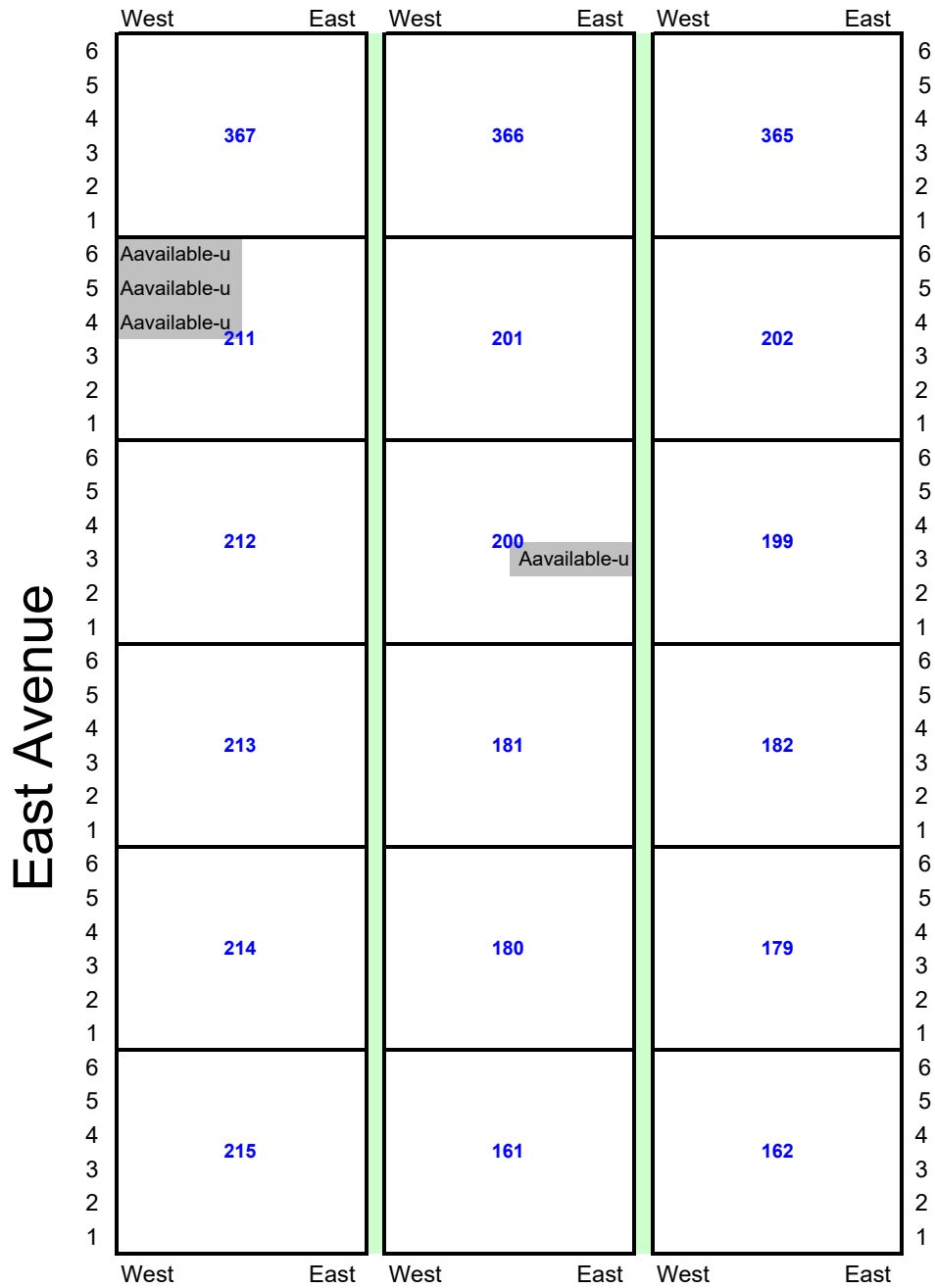
**Area H left = Lots 508 → 516, 537 → 545,
563 → 571, 592 → 600, 619 → 627**

**Area H right = Lots 500 → 507, 546 → 562,
601 → 618 & 643**



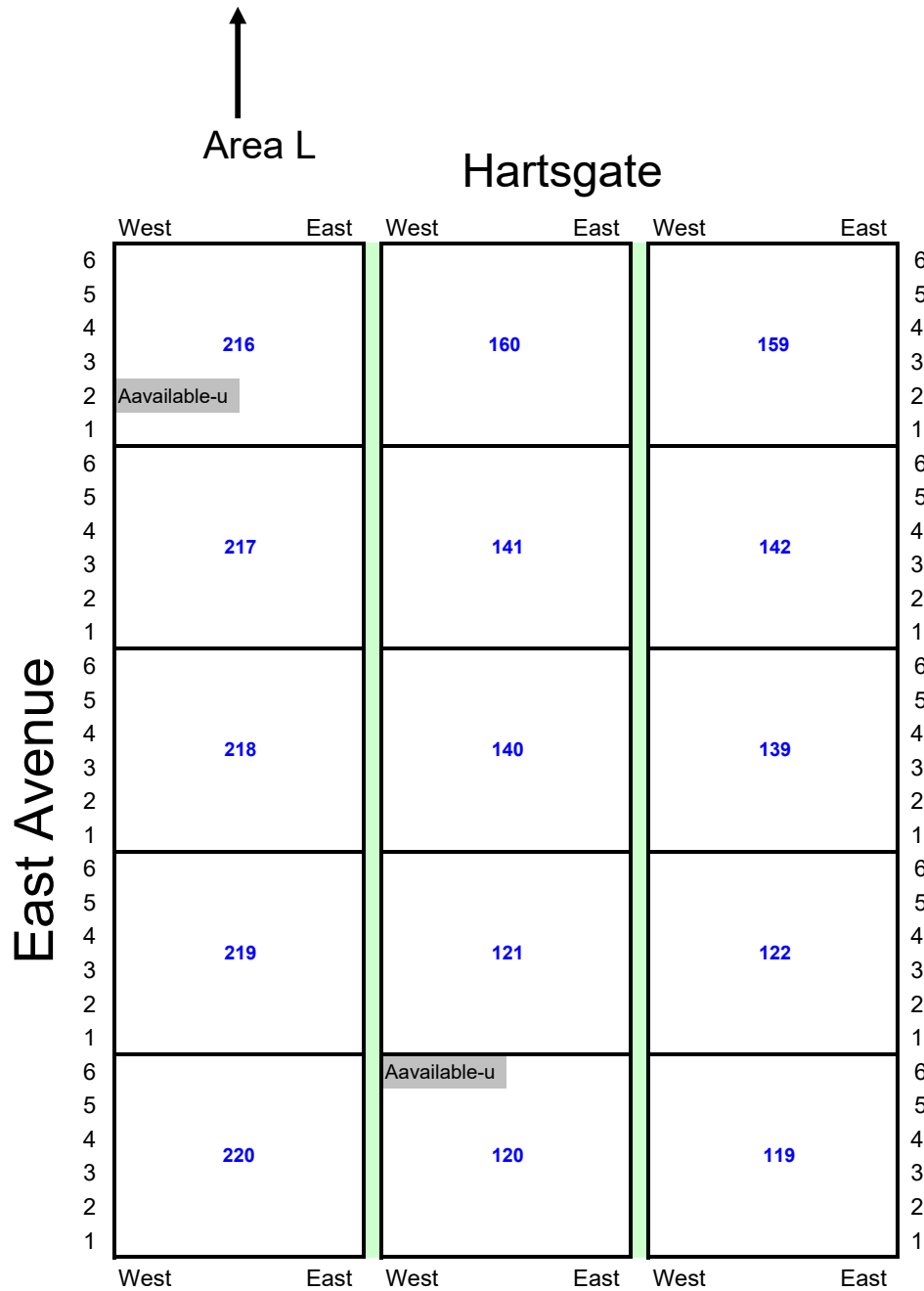
Area I = Lots 233 → 268





**Area L = Lots 161, 162, 179-182,
199-202, 211-215, 365-367**

Area M
↓



**Area M = Lots 119-122, 139-142,
159-160, 216-220** 2/1/2024

Lots A, B & C
↓